#1: Transportation - Construct Roundabout at Village Highway and Doss Road

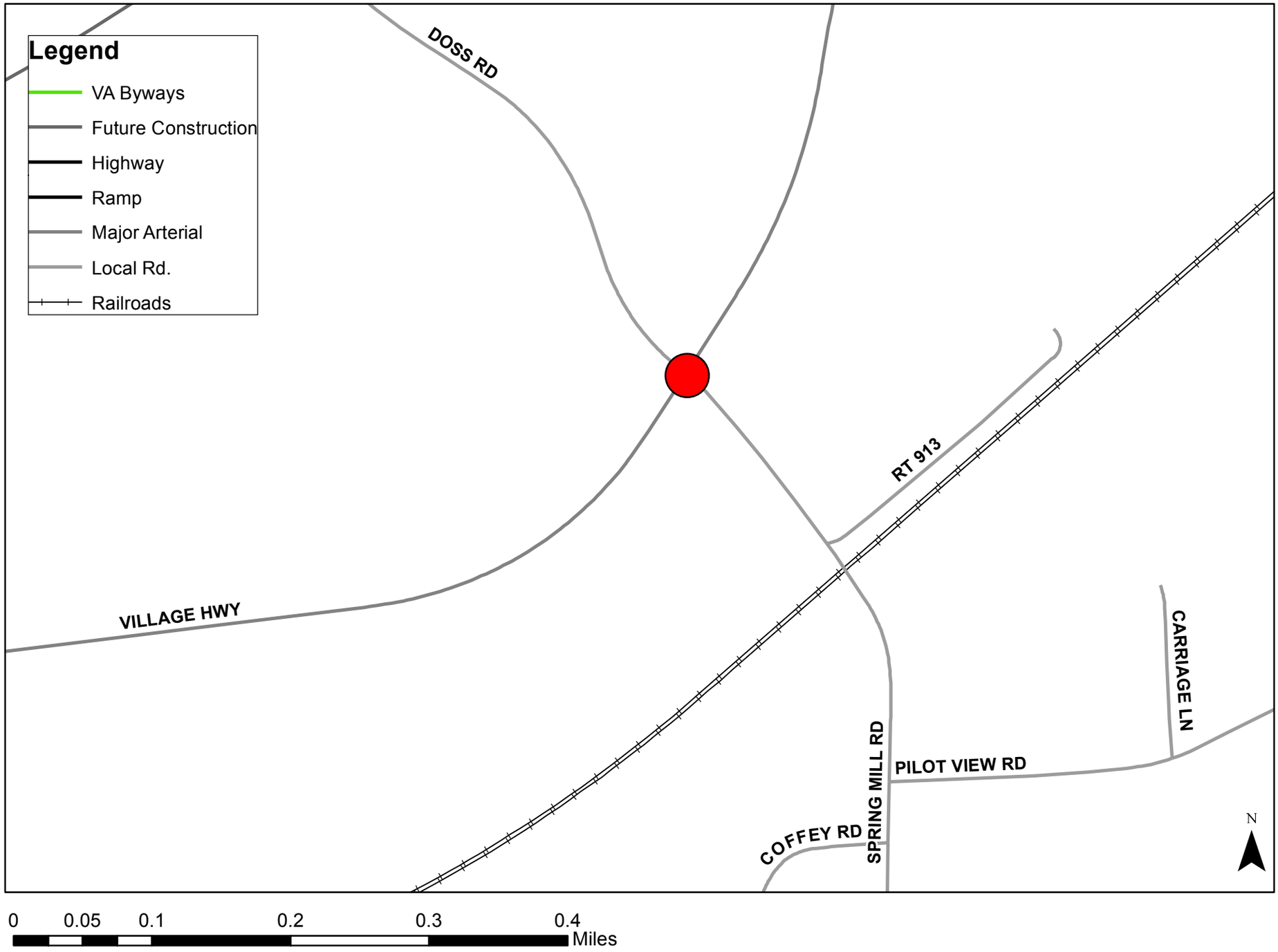

#2: Transportation - Wards Road Northbound - Bridge & Approaches Over Norfolk-Southern Railroad

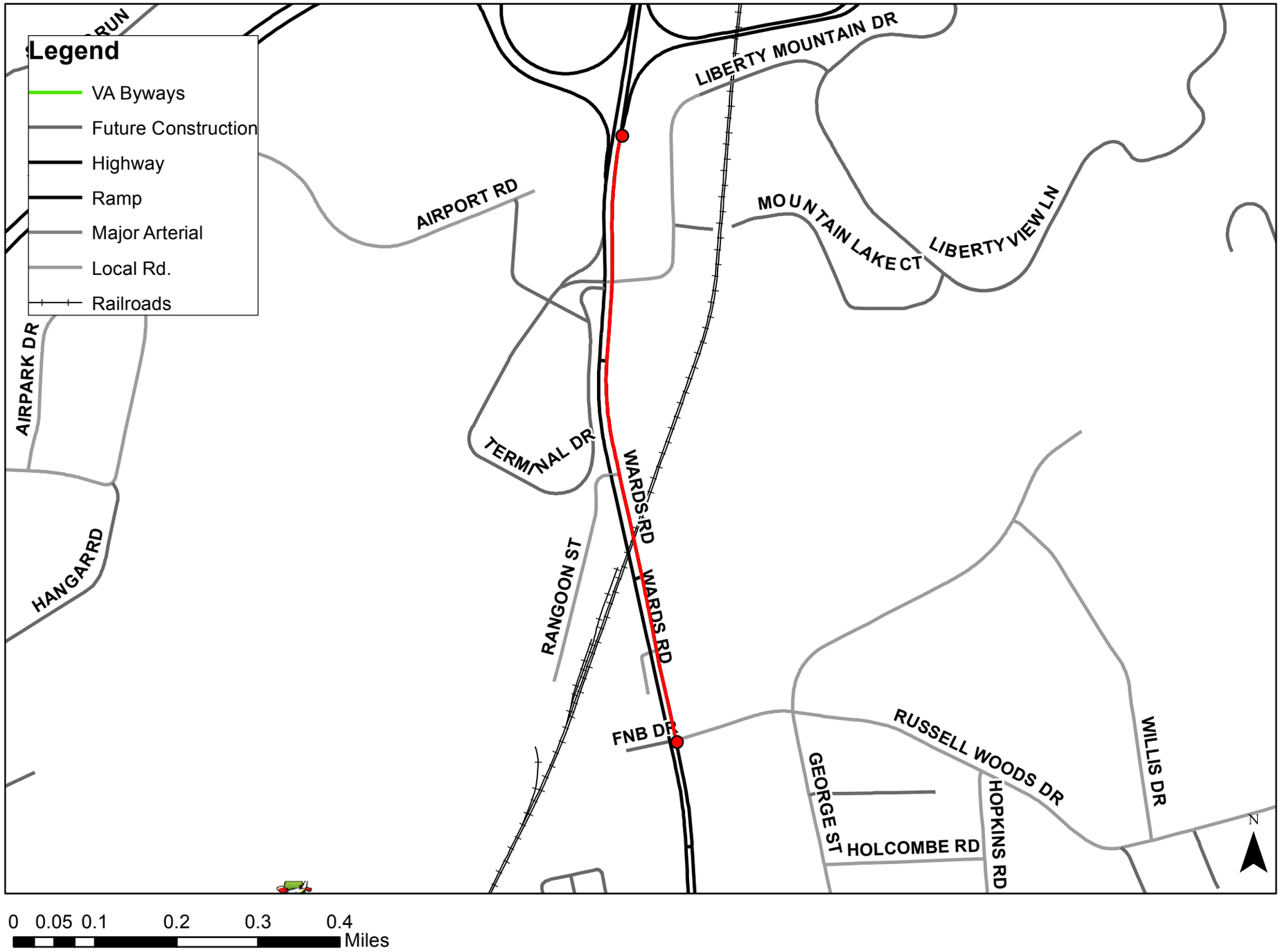

#3: Transportation - Richmond Highway - Construct Offset Right Turn Lane

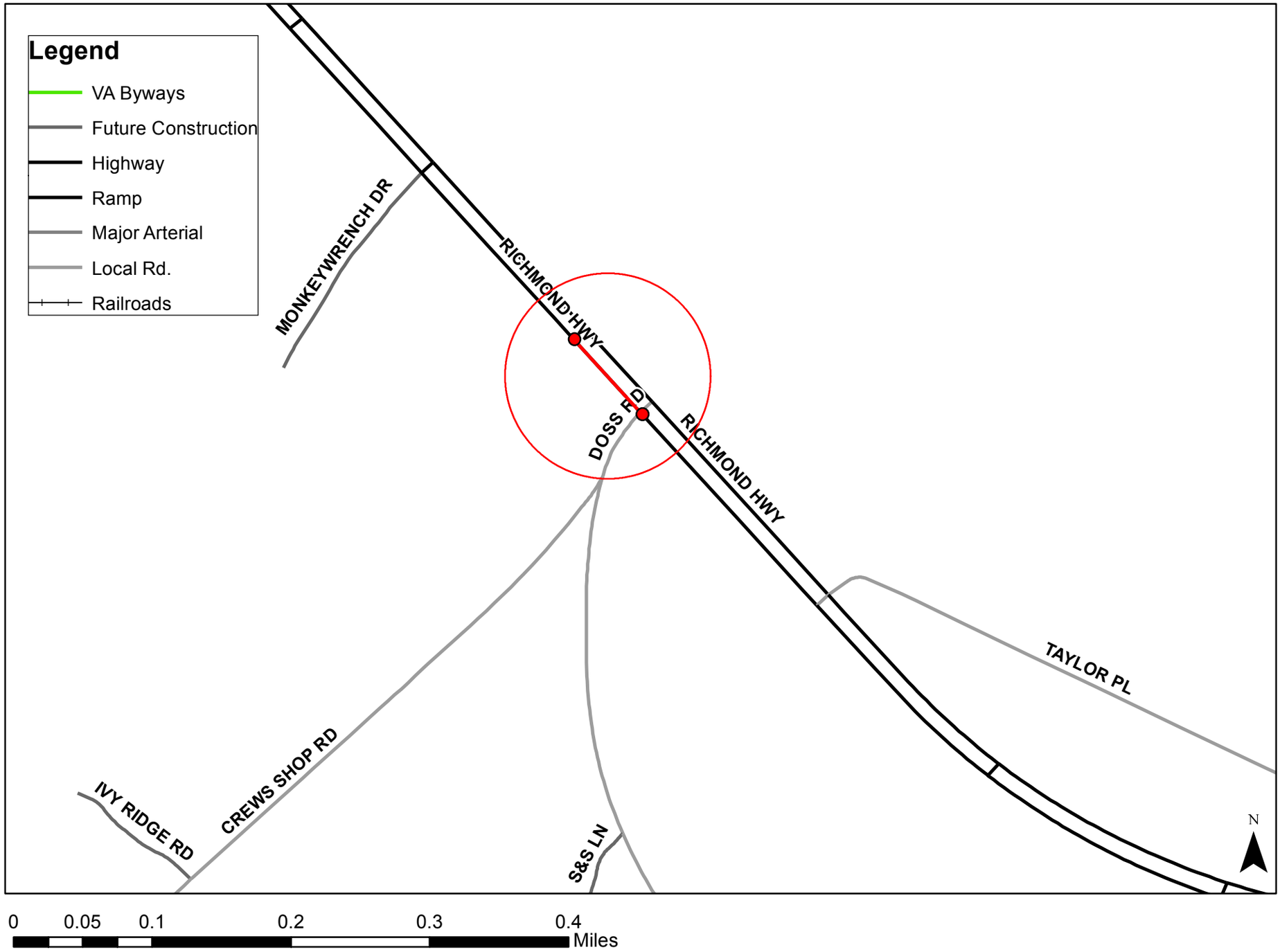

#4: Transportation - Brookneal Highway - Construct Passing Lane

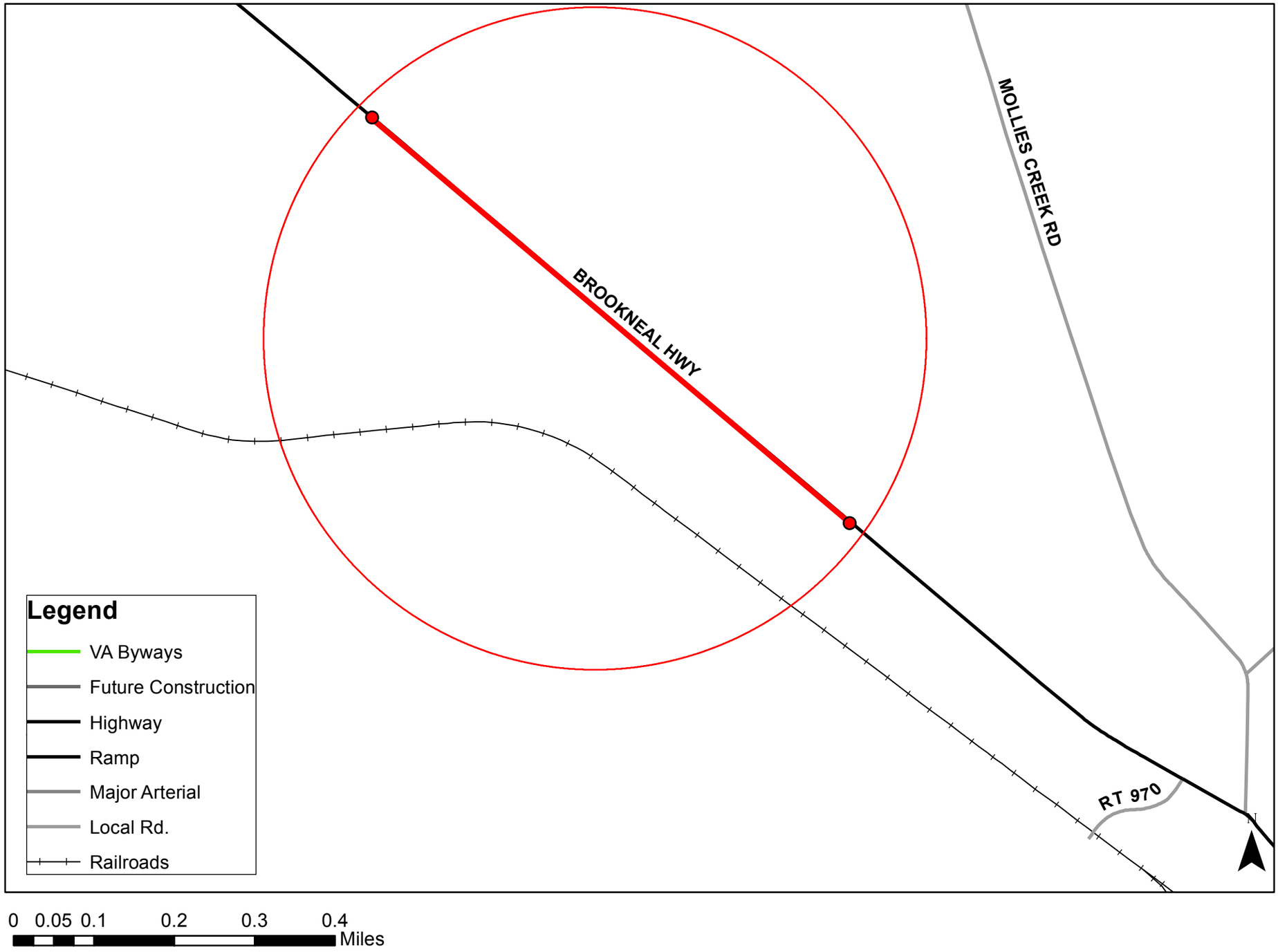

#5: Transportation - Brookneal Highway - Shoulder Widening from Rocky Road to Winfall Road

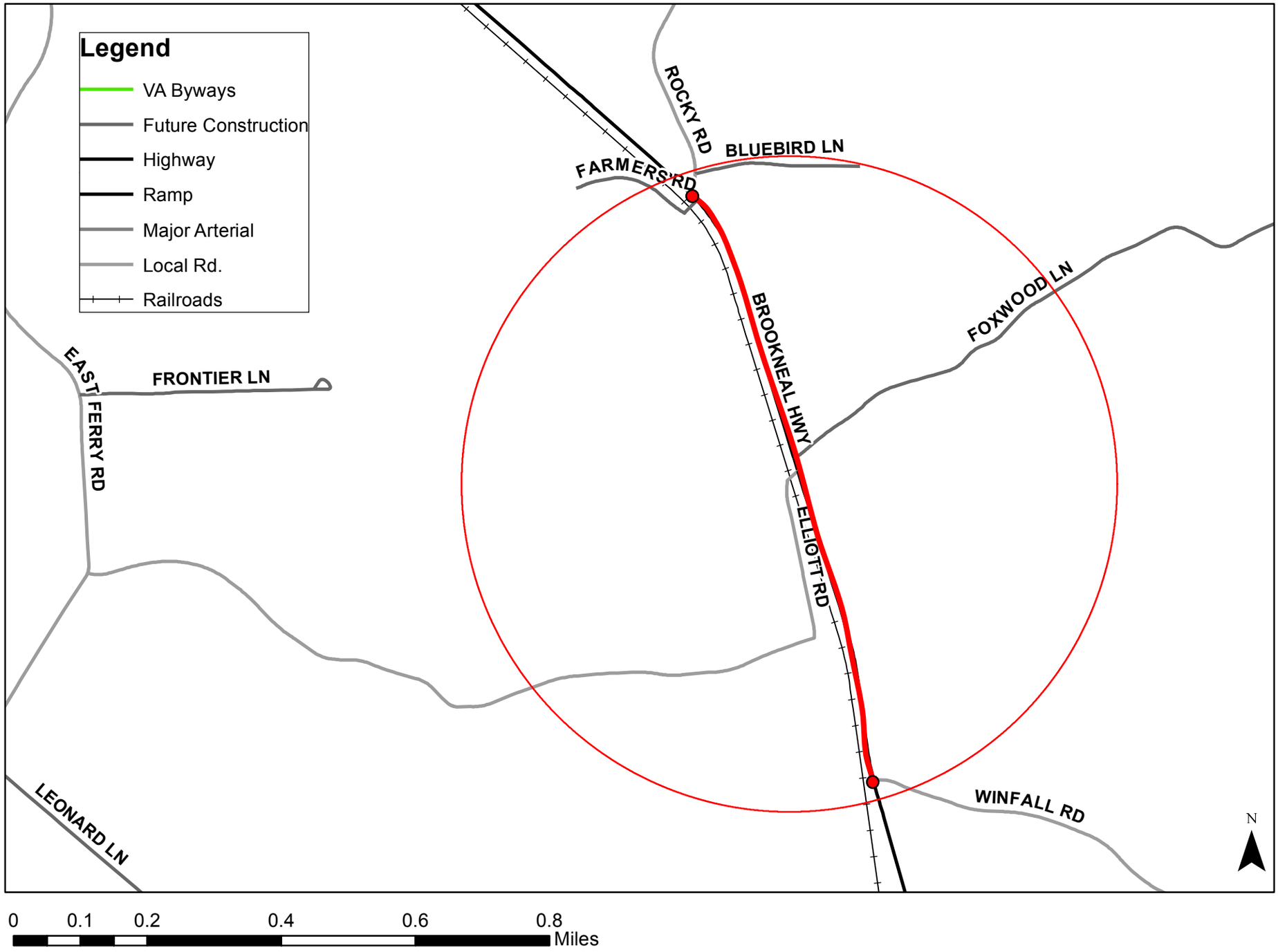

#6: Transportation - Brookneal Highway - Horizontal and Vertical Curve Improvement at Pigeon Run and Morningside Road

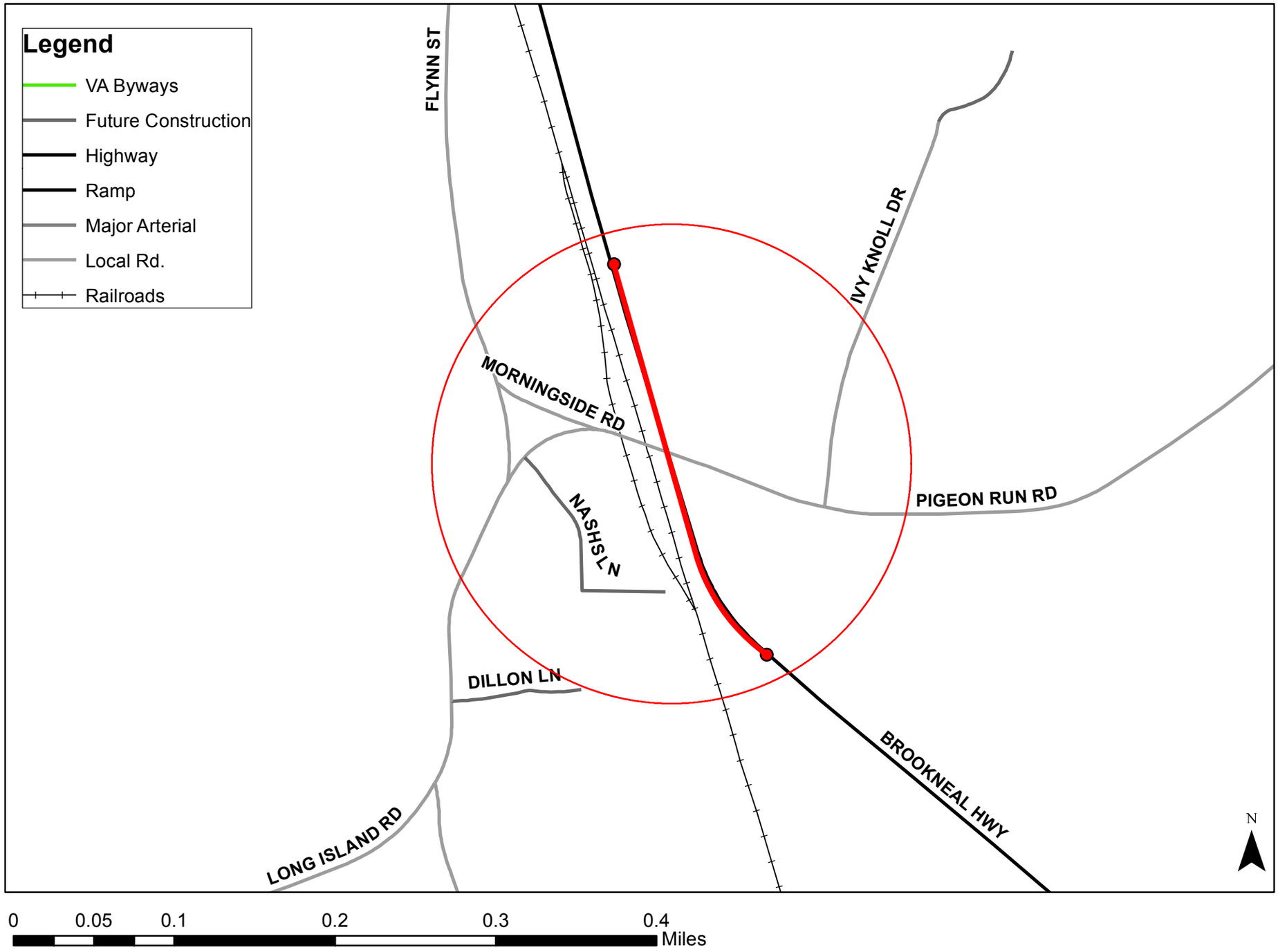

#7: Transportation - Brookneal Highway - Construct Left and Right Turn Lanes at Phelps Creek Road

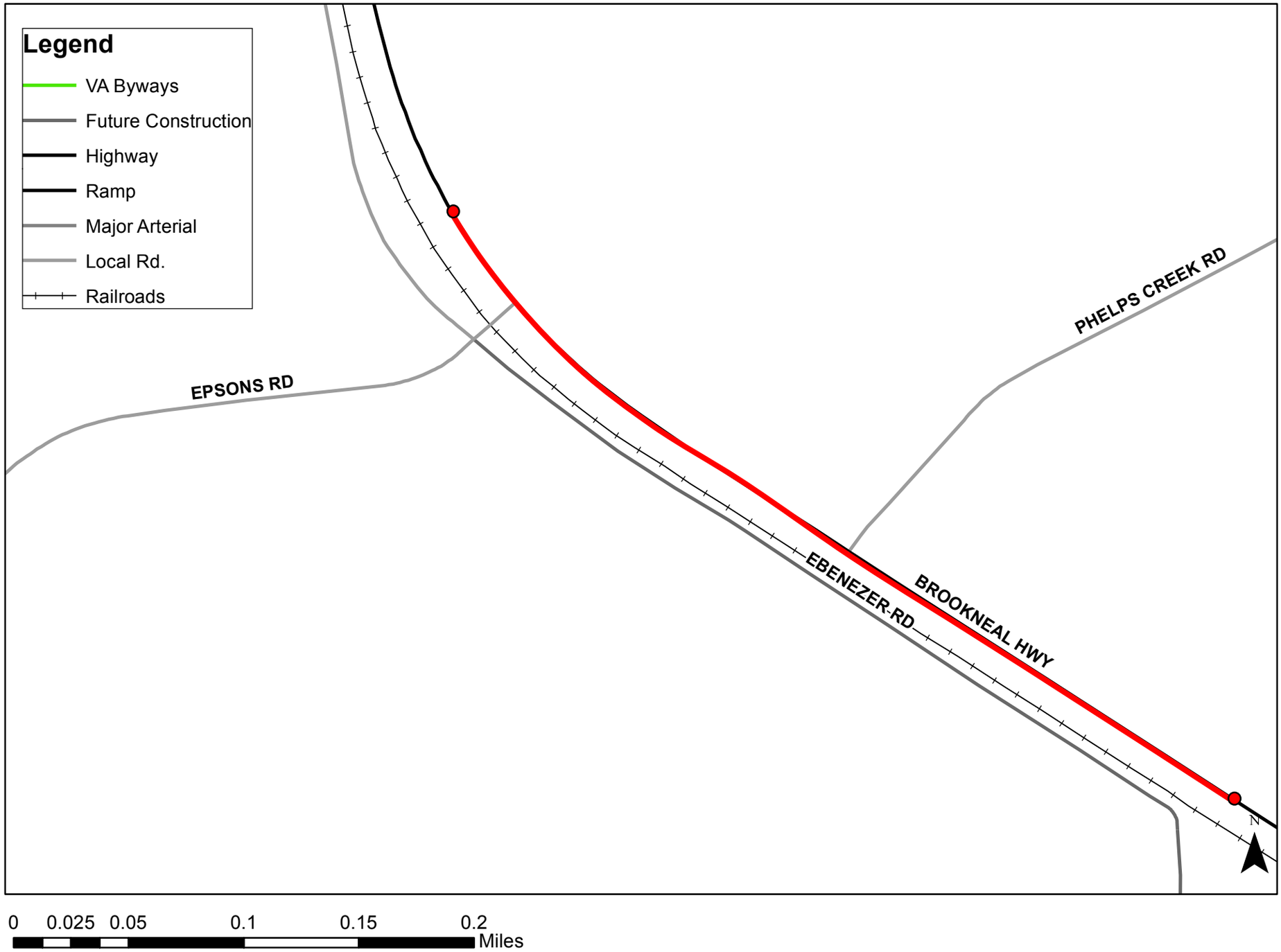

#8: Transportation - Wards Road - Right Turn Lane at Patterson Road

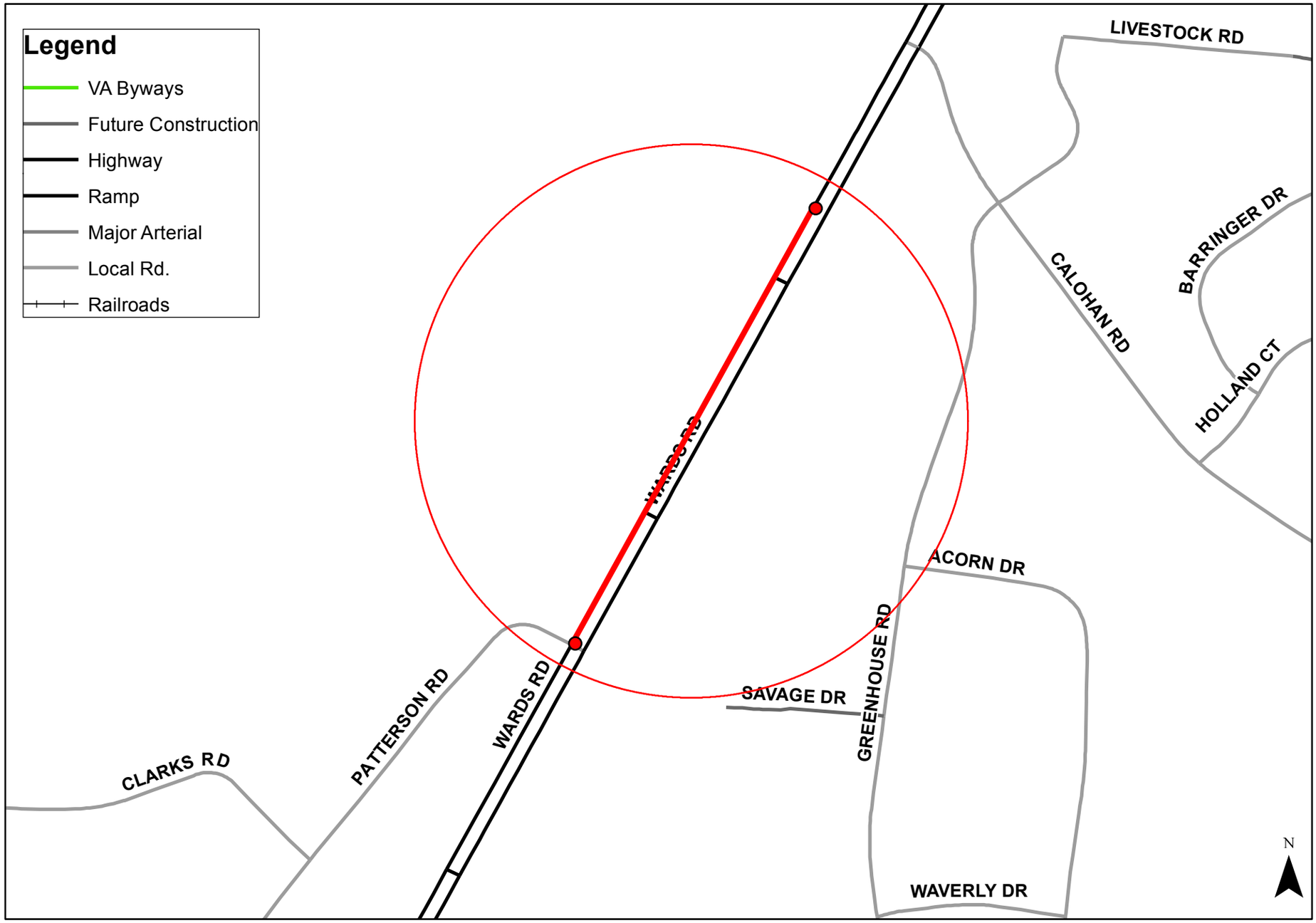

0 0.05 0.1 0.2 0.3 0.4 Miles

#9: Transportation - Richmond Highway - Right Turn Lane at Mt. Olivet Church Road

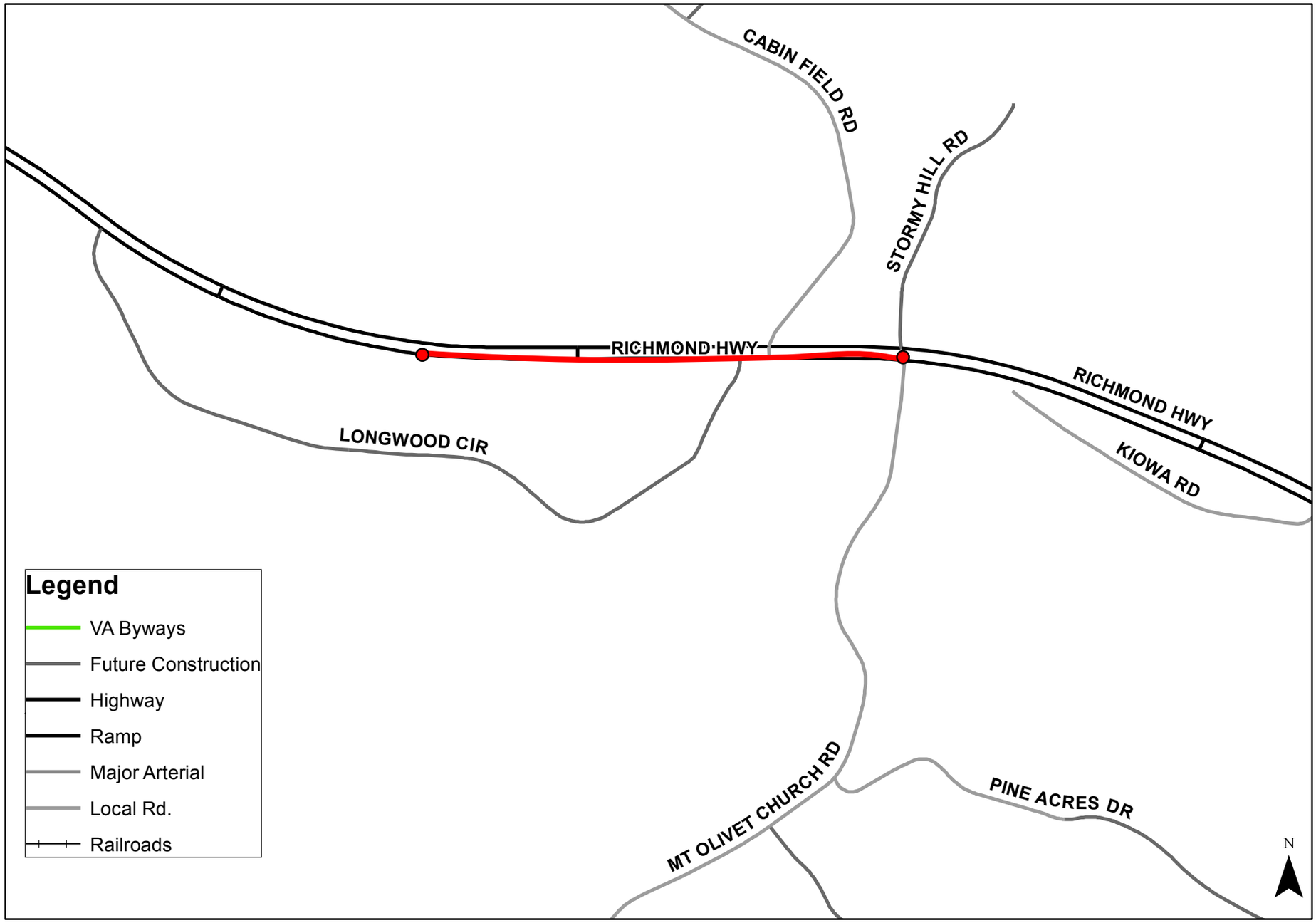

0 0.05 0.1 0.2 0.3 0.4 Miles

#10: Transportation - Lewis Ford Road - Approaches and Bridge Over Falling River



#11: Transportation - Bear Creek Road - Approaches and Bridge Over Bear Creek

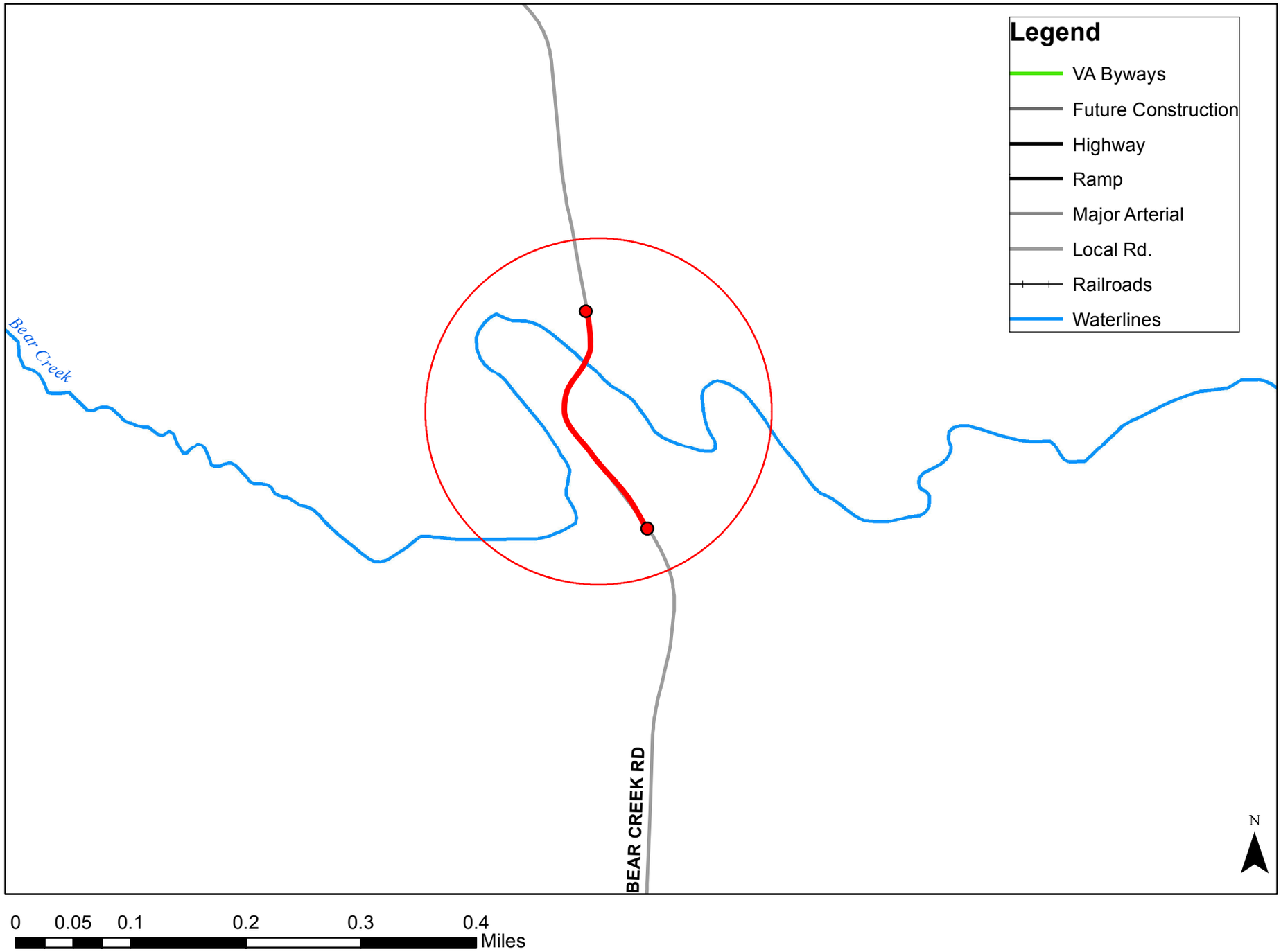

#12: Transportation - Tardy Mountain Road - Bridge and Approaches Over Norfolk Southern Railway

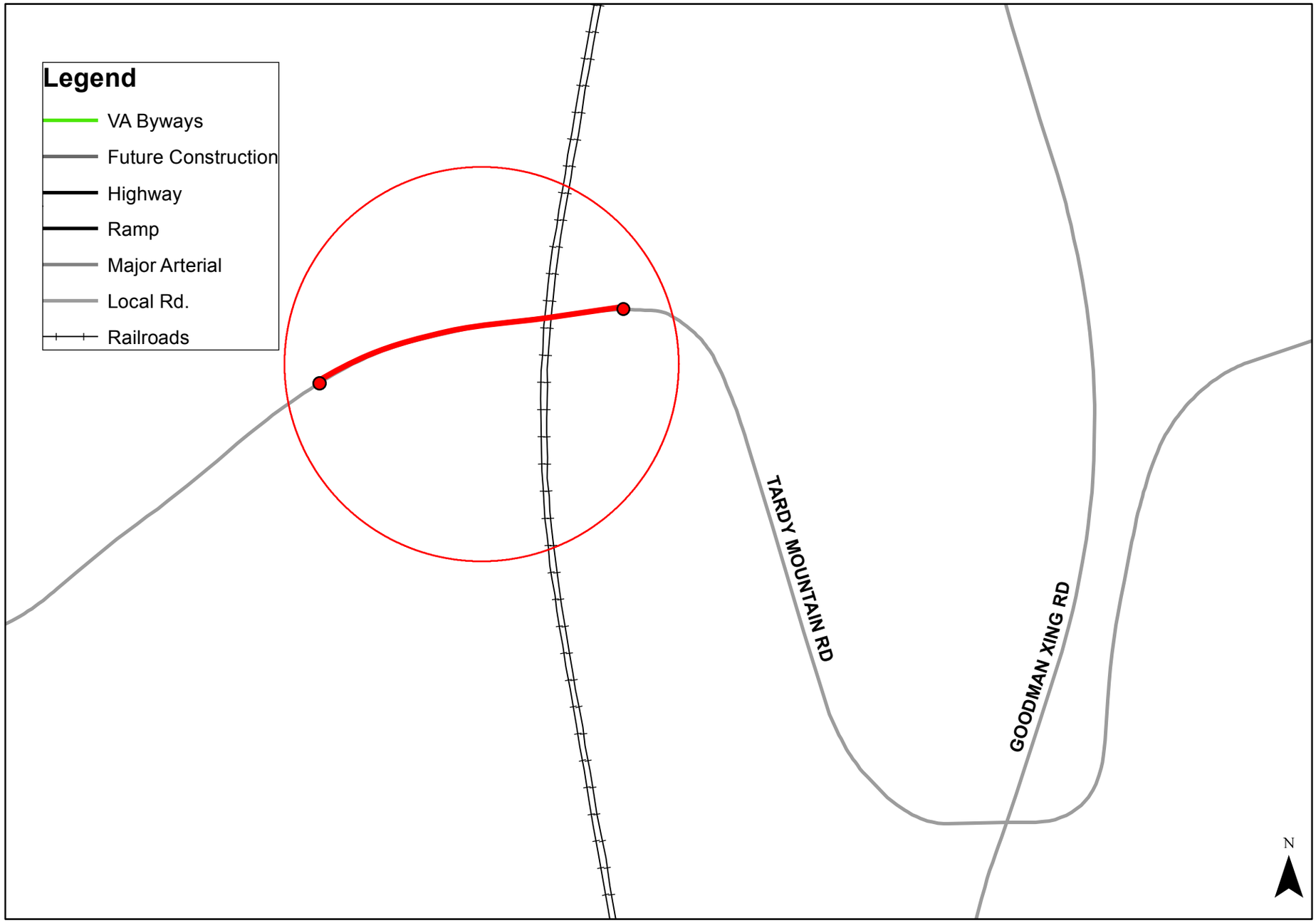

0 0.025 0.05 0.1 0.15 0.2 Miles

#13: Transportation - Complete Liberty Mountain Drive

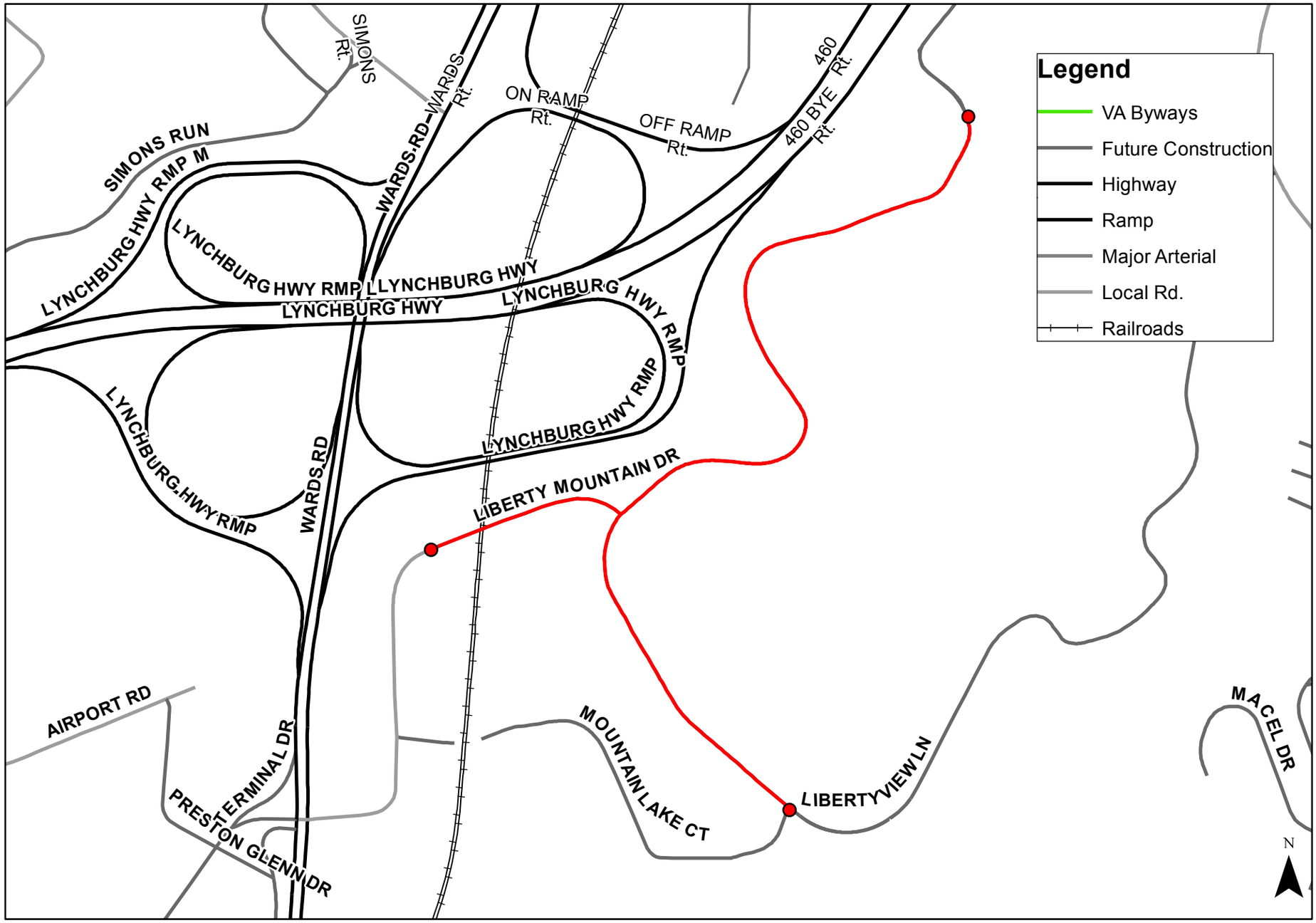

0 0.05 0.1 0.2 0.3 0.4 Miles
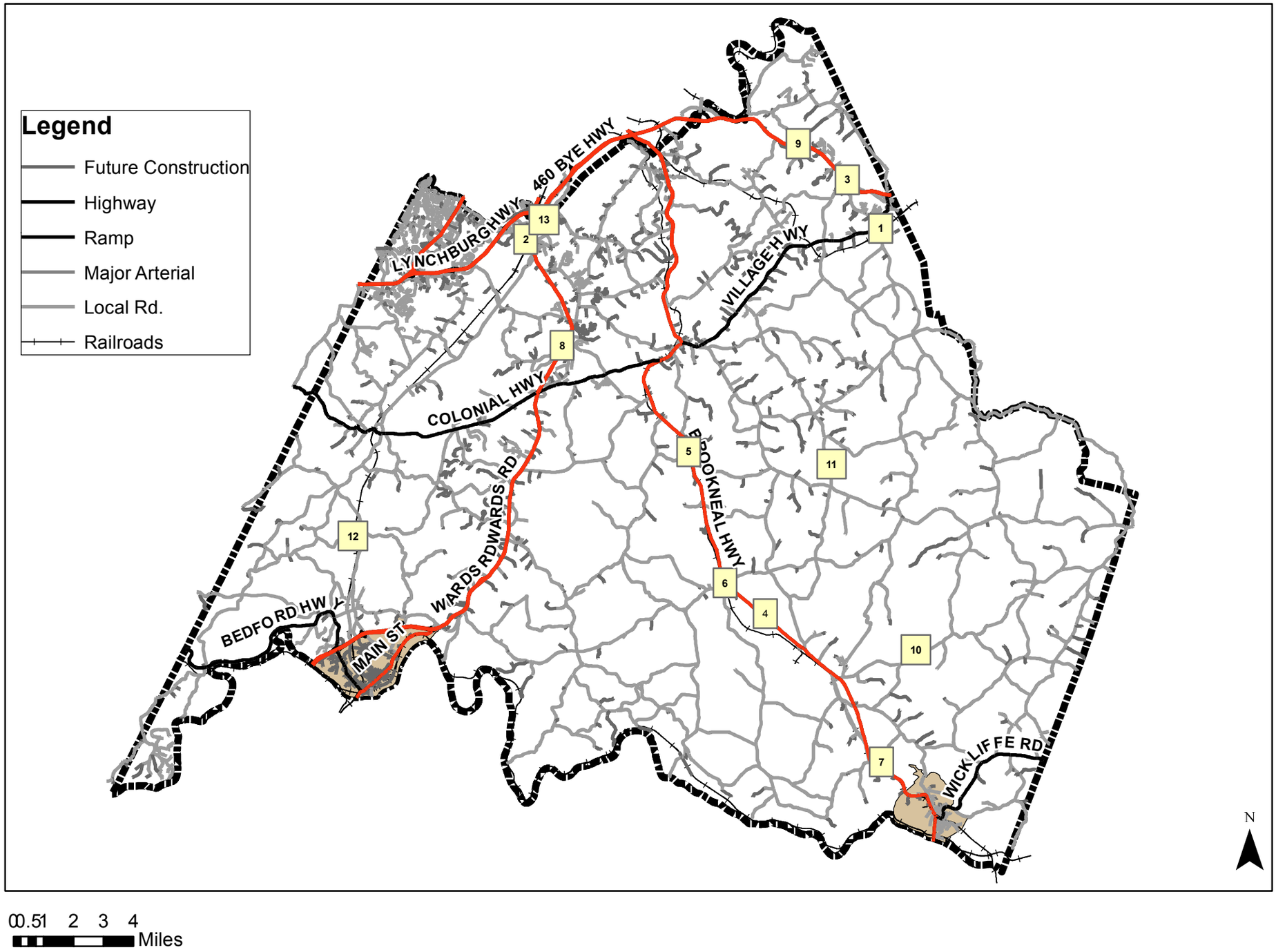
Locations of VDOT FY 2014-19 Six Year Improvement Program Projects